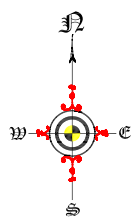
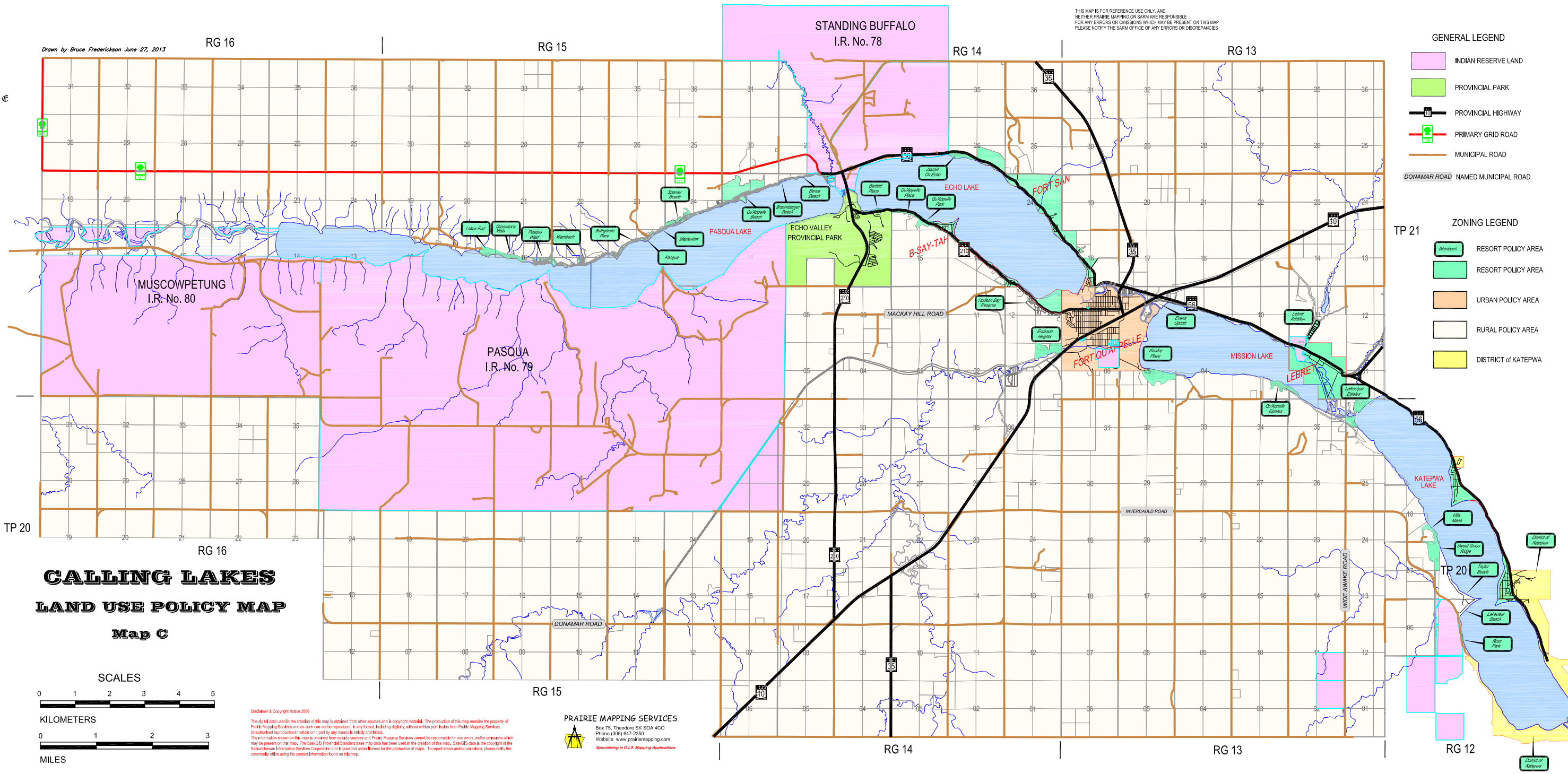


THIS MAP IS FOR REFERENCE USE ONLY, AND NEITHER PRAIRIE MAPPING OR SARM ARE RESPONSIBLE FOR ANY ERRORS OR OMISSIONS WHICH MAY BE PRESENT ON THIS MAP. PLEASE NOTIFY THE SARM OFFICE OF ANY ERRORS OR DISCREPANCIES.

Drawn by Bruce Frederickson June 27, 2013



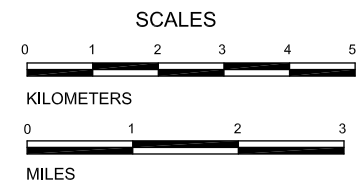
TP 21



- GENERAL LEGEND**
- INDIAN RESERVE LAND
 - PROVINCIAL PARK
 - PROVINCIAL HIGHWAY
 - PRIMARY GRID ROAD
 - MUNICIPAL ROAD
 - DONAMAR ROAD NAMED MUNICIPAL ROAD

- ZONING LEGEND**
- RESORT POLICY AREA
 - RESORT POLICY AREA
 - URBAN POLICY AREA
 - RURAL POLICY AREA
 - DISTRICT OF KATERWA

**CALLING LAKES
LAND USE POLICY MAP
Map C**



Disclaimer & Copyright Notice 2006
The digital data used in the creation of this map is obtained from other sources and is copyright material. The production of this map remains the property of Prairie Mapping Services and as such can not be reproduced in any format, including digitally, without written permission from Prairie Mapping Services. Unauthorised reproduction in whole or in part by any means is strictly prohibited.
The information shown on this map is obtained from outside sources and Prairie Mapping Services cannot be responsible for any errors and/or omissions which may be present on this map. The Saskatchewan Provincial Standard base map data has been used in the creation of this map. Saskatchewan data is the copyright of the Saskatchewan Information Services Corporation and is provided under license for the production of maps. To report errors and/or omissions, please notify the community office using the contact information found on this map.

PRAIRIE MAPPING SERVICES
Box 75, Theodore SK, S0A 4C0
Phone (309) 647-2350
Website: www.prairiemapping.com
Specializing in G.I.S. Mapping Applications

District of Katerwa