



**MUNICIPAL ORDER FIRE BAN
BYLAW 16-07 FIRE RESTRICTION BYLAW**

WHEREAS

1. In the opinion of the Rural Municipality of North Qu'Appelle No. 187, an extreme fire hazard condition exists within the municipality.

THEREFORE, Lee Carlson being the Reeve and Dawn Lugin being the Chief Administrative Officer appointed pursuant to Section 11 of Bylaw 16-07, do hereby order, pursuant to Section 10 of that Bylaw, with direction of the Fort Qu'Appelle Fire Chief:

12. No person shall light, or start or allow or cause to be lighted, ignited or started a fire of any kind whatsoever in the open air during a fire ban. Covered barbeques and camp stoves are permitted.
13. No person shall discharge, or start or allow or cause to be discharged, ignited or started any fireworks of any kind whatsoever during a fire ban.
14. A Designated Officer may order any fire be extinguished forthwith during any period for which a fire ban is in effect within the Municipality.
15. No person shall fail to immediately comply with an order to extinguish a fire by a Designated Officer.


This fire ban applies to all lands located within the RM of North Qu'Appelle No. 187, including and not limited to the following subdivisions: Ross Park, Organized Hamlet of Taylor Beach, SweetGrass Ridge, Villa Maria, LaRocque Estates, Qu'Appelle Estates, Evans-Upcott, Kinsley Place, Erickson Heights, Well Road, Hudson Grove, R-Place, Qu'Appelle Park, Qu'Appelle Place, Bartlett Place, Jasmin on Echo, Organized Hamlet of Pasqua Lake including Bence Beach, Groome's Vista, and Lakes End.

**This Order takes effect Saturday May 8, 2021
and will continue to be in effect until further
notification from the Municipality.**

Dated at Fort Qu'Appelle, Saskatchewan this 8th day of May, 2021.

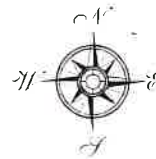


Reeve
RM of North Qu'Appelle No. 187

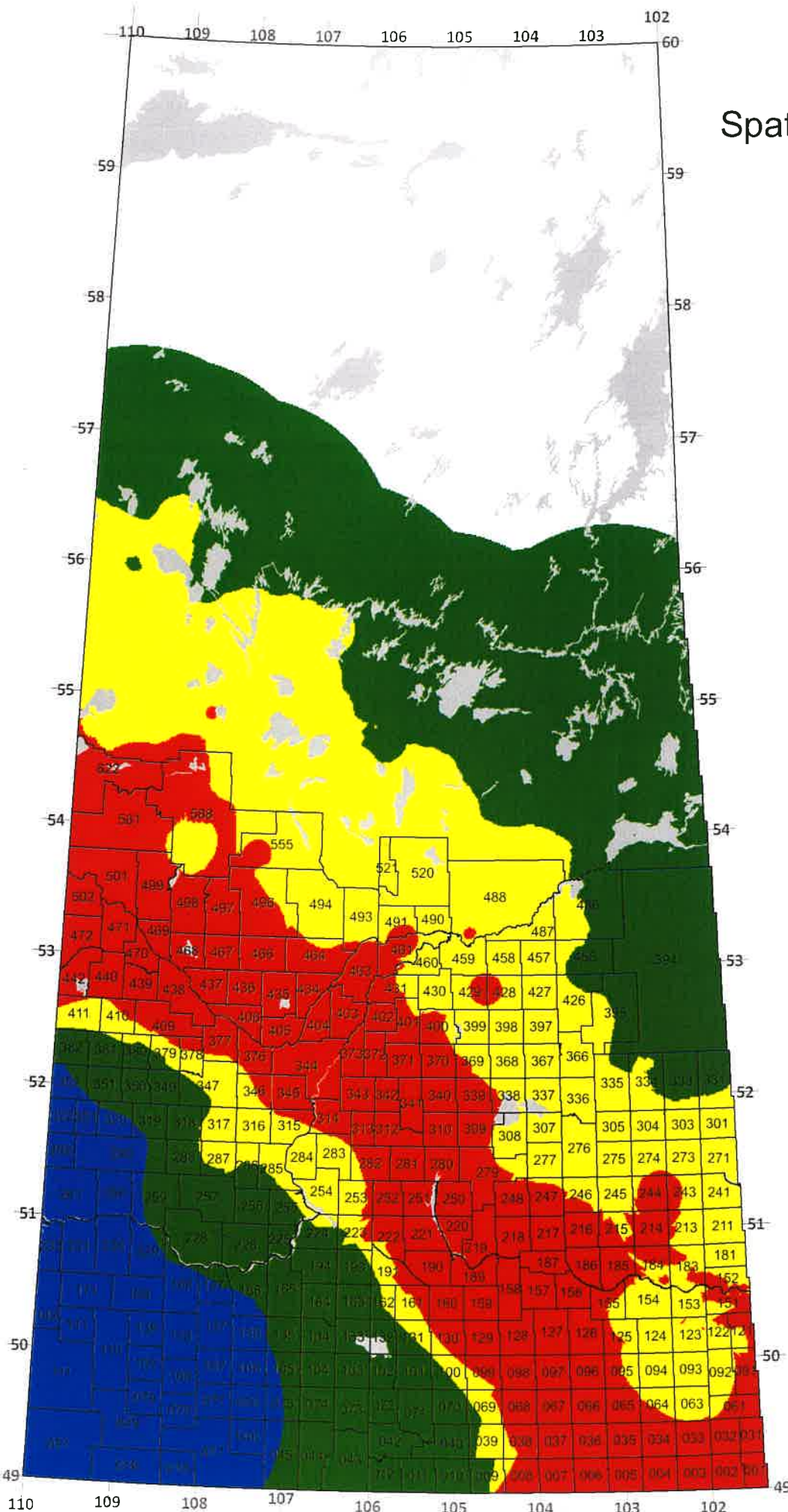


Administrator
RM of North Qu'Appelle No. 187

Saskatchewan Spatial Fire Management System



**Today's Forecast
issued on:
08 May 2021
at 07:41 AM**

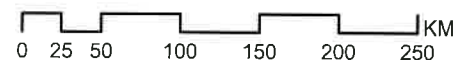


FWI: Fire Weather Index

- Low
- Moderate
- High
- Extreme

- Rural Municipality
- Waterbodies

FWI is a relative measure of potential fire intensity (or energy that is available to be released). FWI is a good indicator of overall fire danger.



Saskatchewan Public Safety Agency
GIS Services



Information depicted is subject to change, thus the Government of Saskatchewan assumes no responsibility for discrepancies at time of use.